

**Parking Plan – Phase 8 – Location Summary**

Location reference	Phase 8 - 38
Town	Tonbridge
Ward	Cage Green
Road / Area	Howard Drive and Norwich Avenue
File Ref	OSP-30-36
Requested by	Kelly Webb - Community Safety
Plan reference:	DD/577/38

**Summary**

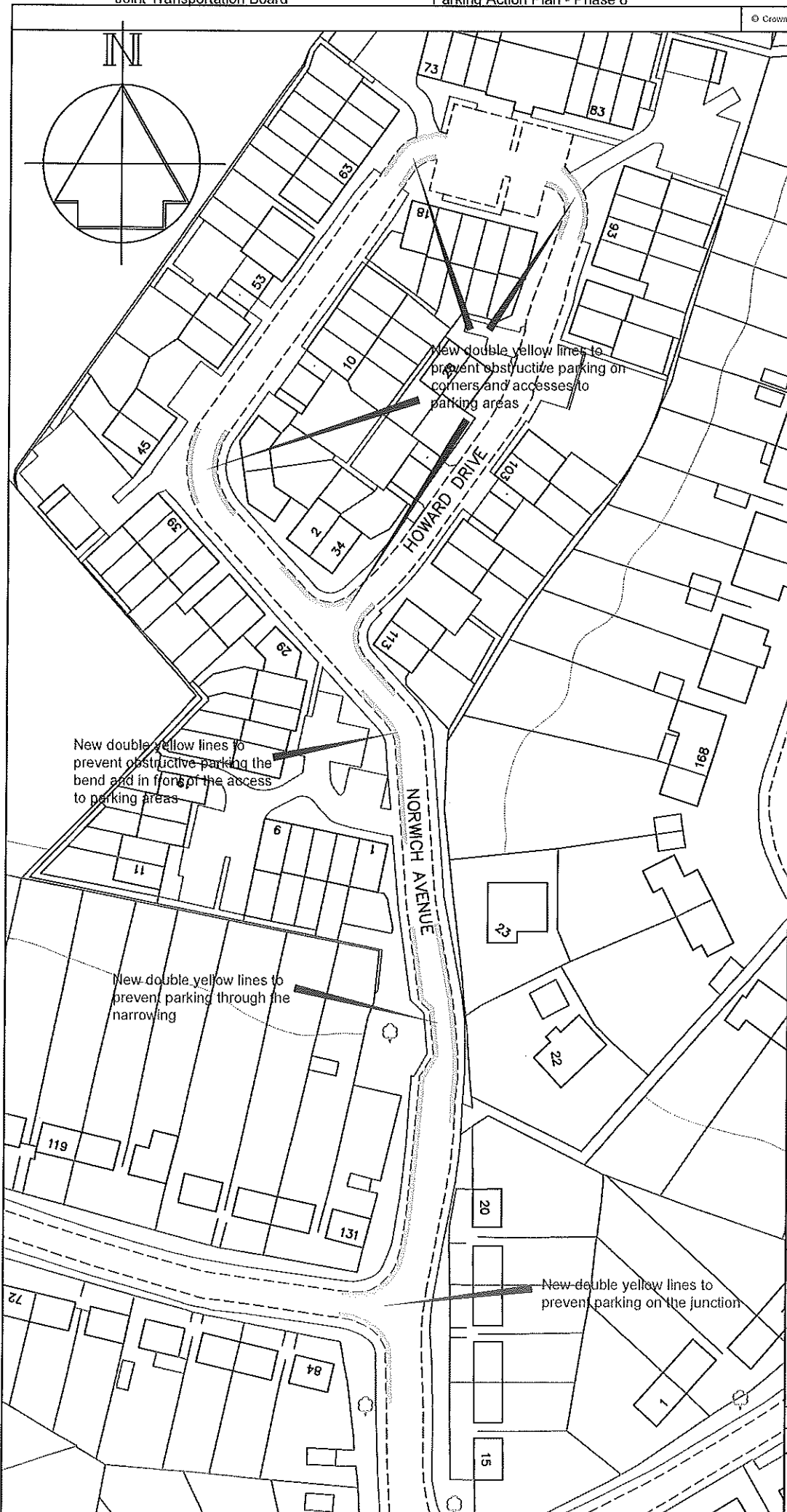
New double yellow lines on junctions, corners and narrowings.

**Issue**

There have been reports of problems with pavement parking and obstruction of accesses, junctions and the narrowing.

Key

Proposed 'No waiting at any time' (double yellow lines)



Revision	Date



STREETSCENE,  
LEISURE & TECHNICAL  
SERVICES

Transportation Team  
Gibson Building  
Gibson Drive  
Kings Hill  
West Malling  
Kent ME19 4LZ  
Tel: 01732 844522 Fax: 01732 876317

Project Title  
**Local Parking Plan - Phase 8**  
Informal consultation

Drawing Title  
**Tonbridge**  
**Howard Drive &**  
**Norwich Avenue**

Drawn ACB | Checked AY | Date 8/2015

Scale **1 : 1000 @ A4**

Drawing No. <b>DD/577/38</b>	Rev
---------------------------------	-----

**Parking Plan – Phase 8 – Location Summary**

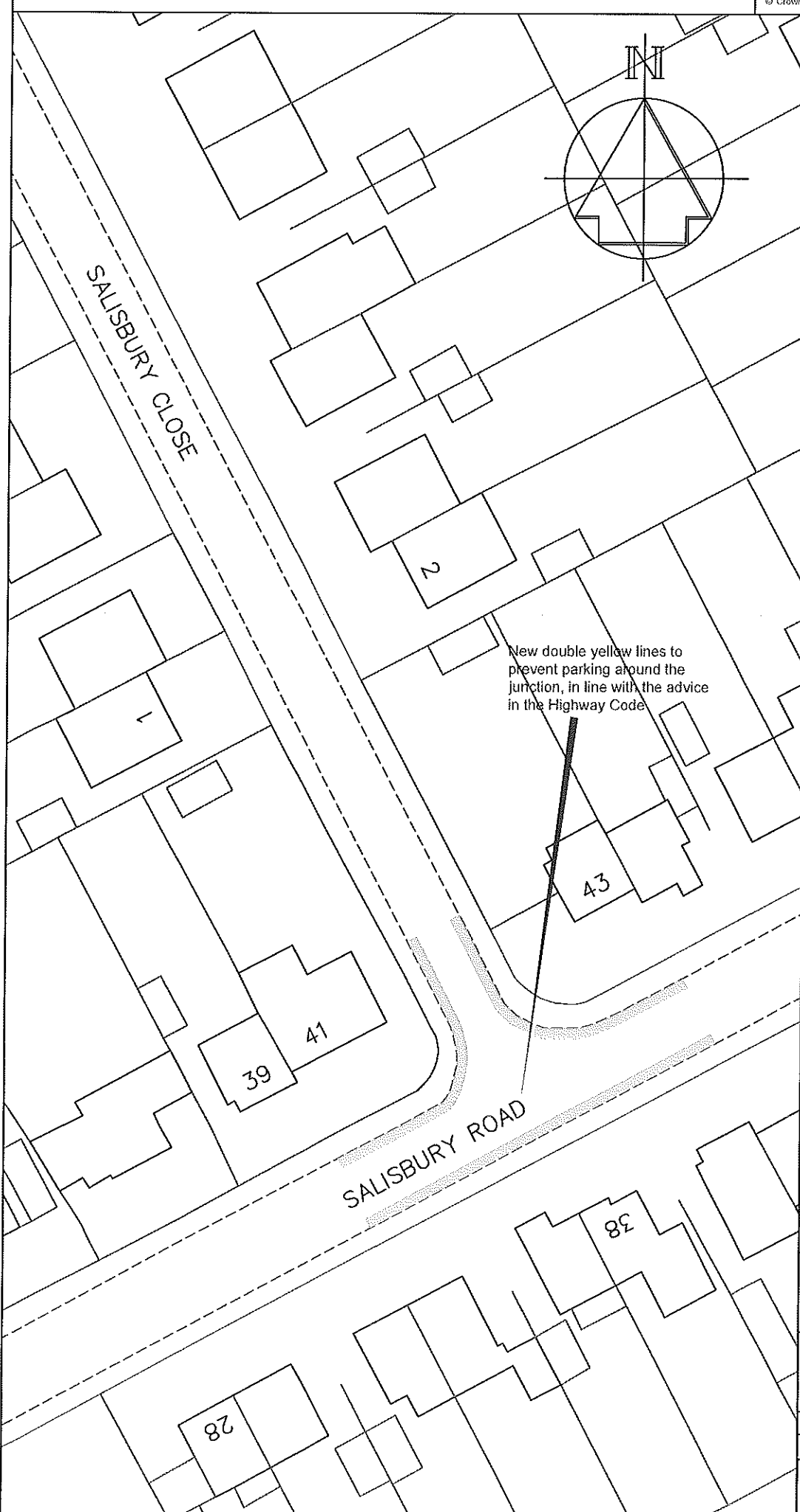
Location reference	Phase 8 - 39
Town	Tonbridge
Ward	Cage Green
Road / Area	Salisbury Close and Salisbury Road
File Ref	OSP-30-36
Requested by	Local resident
Plan reference:	DD/577/39

**Summary**

New double yellow lines around junction.

**Issue**

Residents have reported obstructive parking around the junction causes traffic conflict.



**Key**

Proposed 'No waiting at any time' (double yellow lines)

Revision	Date



STREETSCENE,  
LEISURE & TECHNICAL  
SERVICES

Transportation Team  
 Gibson Building  
 Gibson Drive  
 Kings Hill  
 West Malling  
 Kent ME19 4LZ  
 Tel: 01732 844522 Fax: 01732 876317

Project Title  
**Local Parking Plan - Phase 8**  
 Informal consultation

Drawing Title  
**Tonbridge**  
**Salisbury Road &**  
**Salisbury Close**

Drawn	ACB	Checked	AY	Date	8/2015
-------	-----	---------	----	------	--------

Scale **1 : 500 @ A4**

Drawing No.	DD/577/39	Rev	
-------------	-----------	-----	--

**Parking Plan – Phase 8 – Location Summary**

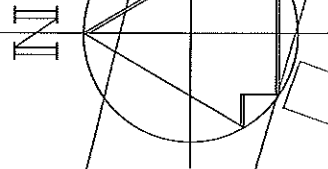
Location reference	Phase 8 - 40
Town	Tonbridge
Ward	Castle
Road / Area	Ashburnham Road
File Ref	OSP-30-36
Requested by	Cllr Branson
Plan reference:	DD/577/40

**Summary**

New double yellow lines to protect turning area.

**Issue**

There are problems turning at the end of the road and residents have problems with parking in front of and opposite accesses.



**Key**

- Existing 'No waiting at any time' (double yellow lines)
- Existing 'Limited waiting, Mon-Sat, 8am-6pm, 1hour, no return within 2 hours' (parking bay)
- Proposed 'No waiting at any time' (double yellow lines)

Drawn	ACB	Checked	AY	Date	8/2015
Scale	1 : 500 @ A4				
Drawing No.	DD/577/40		Rev		

**Project Title**  
Local Parking Plan - Phase 8  
Informal consultation

**Drawing Title**  
Tonbridge  
Ashburnham Road

**Transportation Team**  
Gibson Building  
Gibson Drive  
Kings Hill  
West Malling  
Kent ME19 4LZ  
Tel: 01732 844522 Fax: 01732 876317

**STREETSCENE, LEISURE & TECHNICAL SERVICES**



**Parking Plan – Phase 8 – Location Summary**

Location reference	Phase 8 - 41
Town	Tonbridge
Ward	Castle
Road / Area	Chiltern Way & Yardley Park Road
File Ref	OSP-30-36
Requested by	Local residents
Plan reference:	DD/577/41

**Summary**

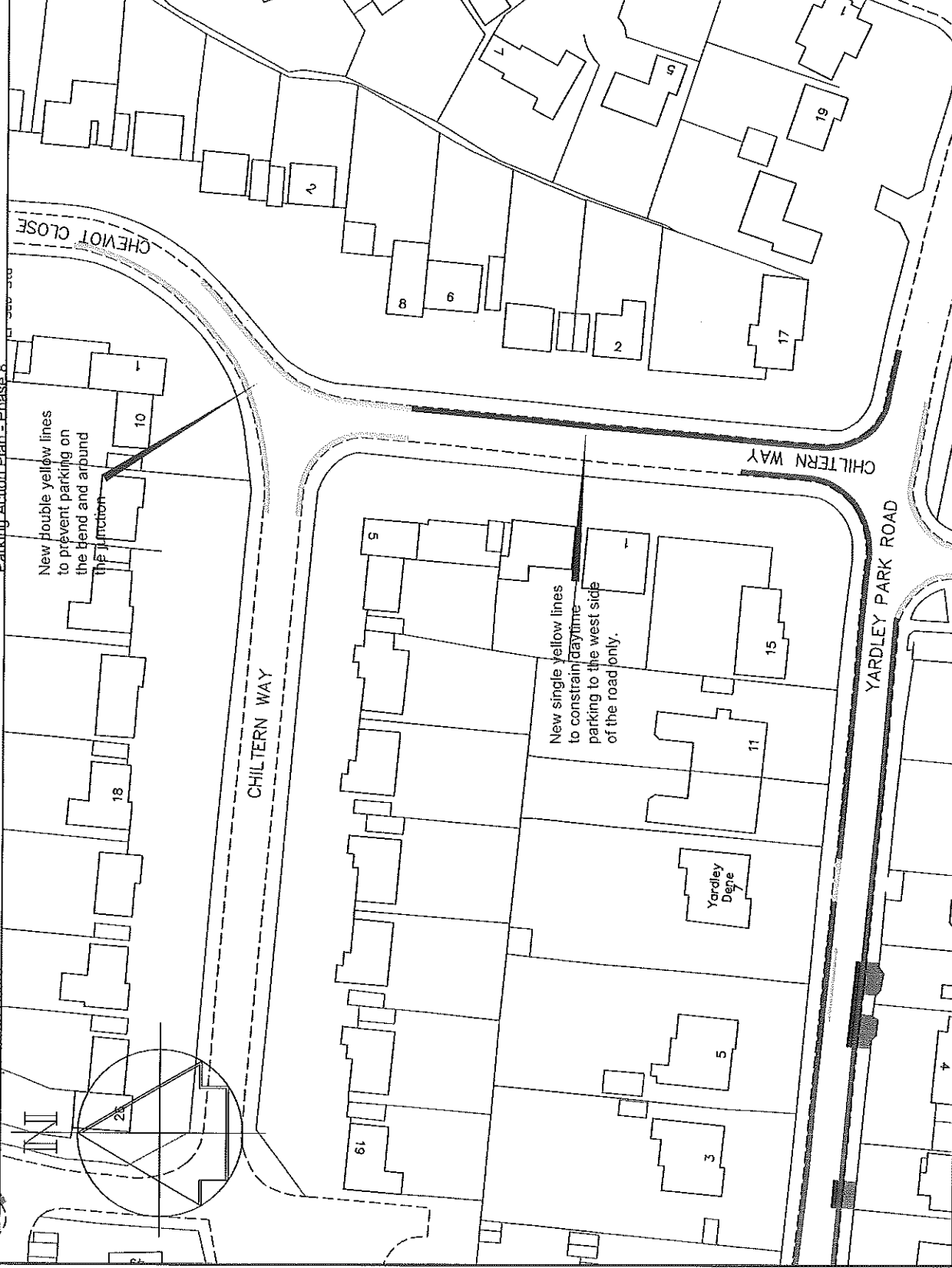
Changes to parking bays, new double yellow lines around junctions and bends.

**Issue**

Residents have requested changes to parking bays to accommodate new accesses and there have been reports of obstructive parking at junctions and bends.

Key

- Existing 'No waiting at any time' (double yellow lines)
- Proposed 'No waiting at any time' (double yellow lines)
- Proposed 'No waiting, Mon-Sat, 8am-6pm' (single yellow lines)



Drawn	ACB	Checked	AY	Date	8/2015
Scale	1 : 1000 @ A4		Drawing No.	DD/577/41	
Rev					

Drawing Title  
**Tonbridge**  
 Chiltern Way & Yardley Park Road

Project Title  
 Local Parking Plan - Phase 8  
 Informal consultation

Transportation Team  
 Gibson Building  
 Gibson Drive  
 Kings Hill  
 West Malling  
 Kent ME19 4LZ  
 Tel: 01732 644522 Fax: 01732 876317

**TONBRIDGE & MALLING**  
 BOROUGH COUNCIL  
 TECHNICAL SERVICES



**Parking Plan – Phase 8 – Location Summary**

Location reference	Phase 8 - 42
Town	Tonbridge
Ward	Castle
Road / Area	The Haydens & Haydens Mews
File Ref	OSP-30-36
Requested by	Local resident
Plan reference:	DD/577/42




**Summary**

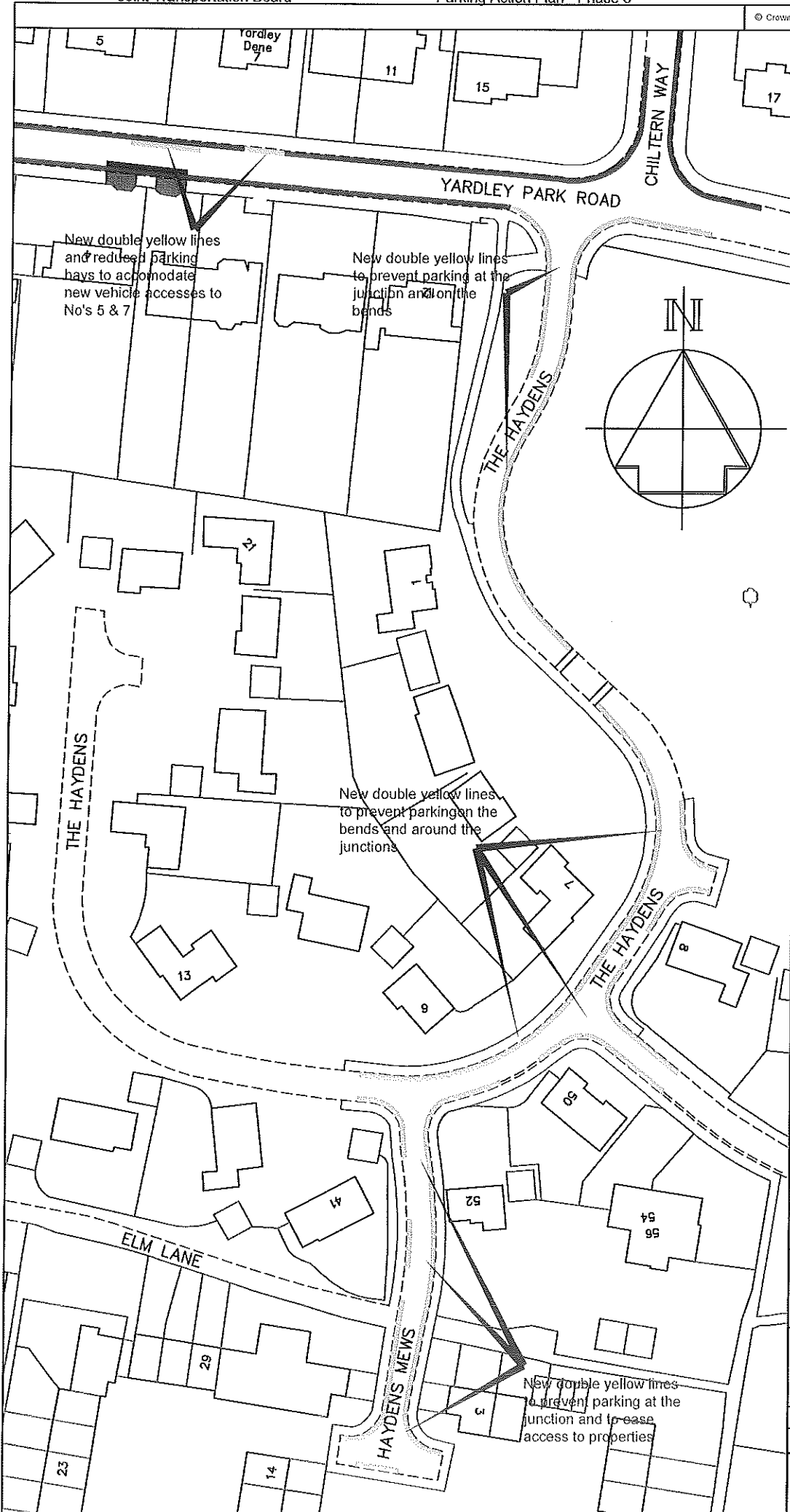
New double yellow lines around accesses, junctions and bends.

**Issue**

There have been reports of obstructive parking in front of and opposite accesses and on the bends and junctions.

**Key**

-  Existing 'No waiting at any time' (double yellow lines)
-  Proposed 'No waiting at any time' (double yellow lines)
-  Proposed 'No waiting, Mon-Sat, 8am-6pm' (single yellow lines)



Revision	Date



STREETSCENE,  
LEISURE & TECHNICAL  
SERVICES

**Transportation Team**  
Gibson Building  
Gibson Drive  
Kings Hill  
West Malling  
Kent ME19 4LZ  
Tel: 01732 844522 Fax: 01732 876317

**Project Title**  
Local Parking Plan - Phase 8  
Informal consultation

**Drawing Title**  
Tonbridge  
The Haydens &  
Haydens Mews

Drawn ACB Checked AY Date 8/2015

Scale 1 : 1000 @ A4

Drawing No. DD/577/42	Rev
--------------------------	-----

**Parking Plan – Phase 8 – Location Summary**

Location reference	Phase 8 - 43
Town	Tonbridge
Ward	Castle
Road / Area	Welland Road
File Ref	OSP-30-36
Requested by	Local resident
Plan reference:	DD/577/43




**Summary**

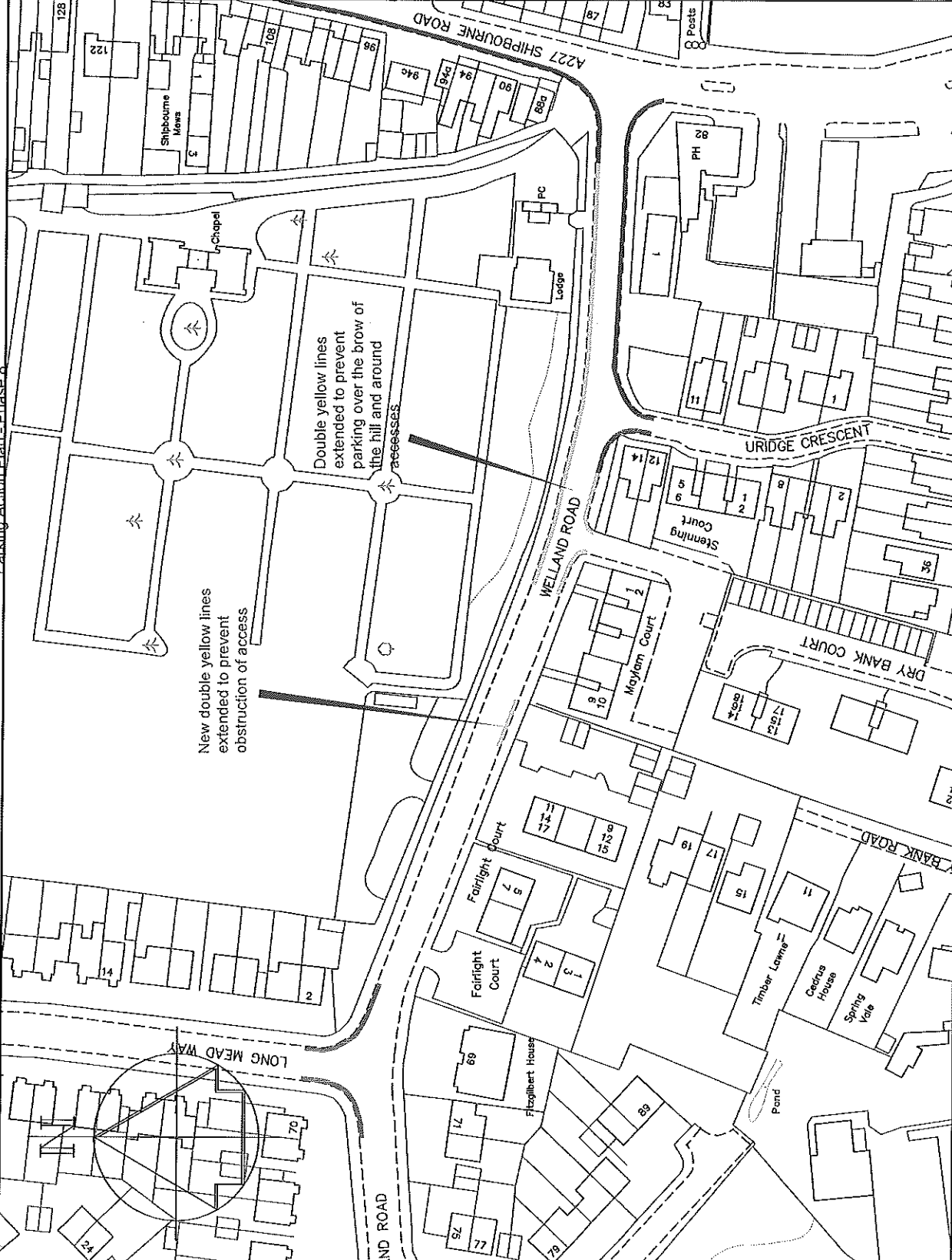
New double yellow lines around accesses, junctions and brow of hill.

**Issue**

There have been reports that parking on the brow of the hill and on both sides at the same time causes traffic problems.

**Key**

-  Existing 'No waiting at any time' (double yellow lines)
-  Existing 'No waiting, 7am-7pm' (single yellow line)
-  Proposed 'No waiting at any time' (double yellow lines)




Drawn	ACB	Checked	AY	Date	8/2015
Scale	1 : 1250 @ A4		Drawing No.	DD/577/43	
Rev					

Project Title  
**Local Parking Plan - Phase 8**  
 Informal consultation

Drawing Title  
**Tonbridge**  
 Welland Road

Transportation Team  
 Gibson Building  
 Gibson Drive  
 Kings Hill  
 West Malling  
 Kent ME19 4LZ  
 Tel: 01732 844522 Fax: 01732 876317

**STREETSCENE, LEISURE & TECHNICAL SERVICES**



**Parking Plan – Phase 8 – Location Summary**

Location reference	Phase 8 - 44
Town	Tonbridge
Ward	Higham
Road / Area	Hunt Road (disabled bay alterations)
File Ref	OSP-30-36
Requested by	Parking team
Plan reference:	DD/577/44






**Summary**

Removal of a disabled bay.

**Issue**

Removal of redundant disabled bay.

**Key**

-  Existing 'No waiting at any time' (double yellow lines)
-  Existing 'No waiting, Mon-Sat 7am-7pm' (single yellow line)
-  Existing 'Disabled' bay
-  Proposed 'No waiting at any time' (double yellow lines)
-  Existing bus stop clearway




Drawn	ACB	Checked	AY	Date	8/2015
Scale	1 : 1000 : A4		Drawing No. DD/577/45		
Rev					

**Drawing Title**  
 Tonbridge  
 Martin Hardie Way

**Project Title**  
 Local Parking Plan - Phase 8  
 Informal consultation

**Transportation Team**  
 Gibson Building  
 Gibson Drive  
 Kings Hill  
 West Malling  
 Kent ME19 4LZ  
 Tel: 01732 844522 Fax: 01732 876317

**TONBRIDGE & MALLING**  
 BOROUGH COUNCIL  
 STREETSCENE, LEISURE & TECHNICAL SERVICES



**Parking Plan – Phase 8 – Location Summary**

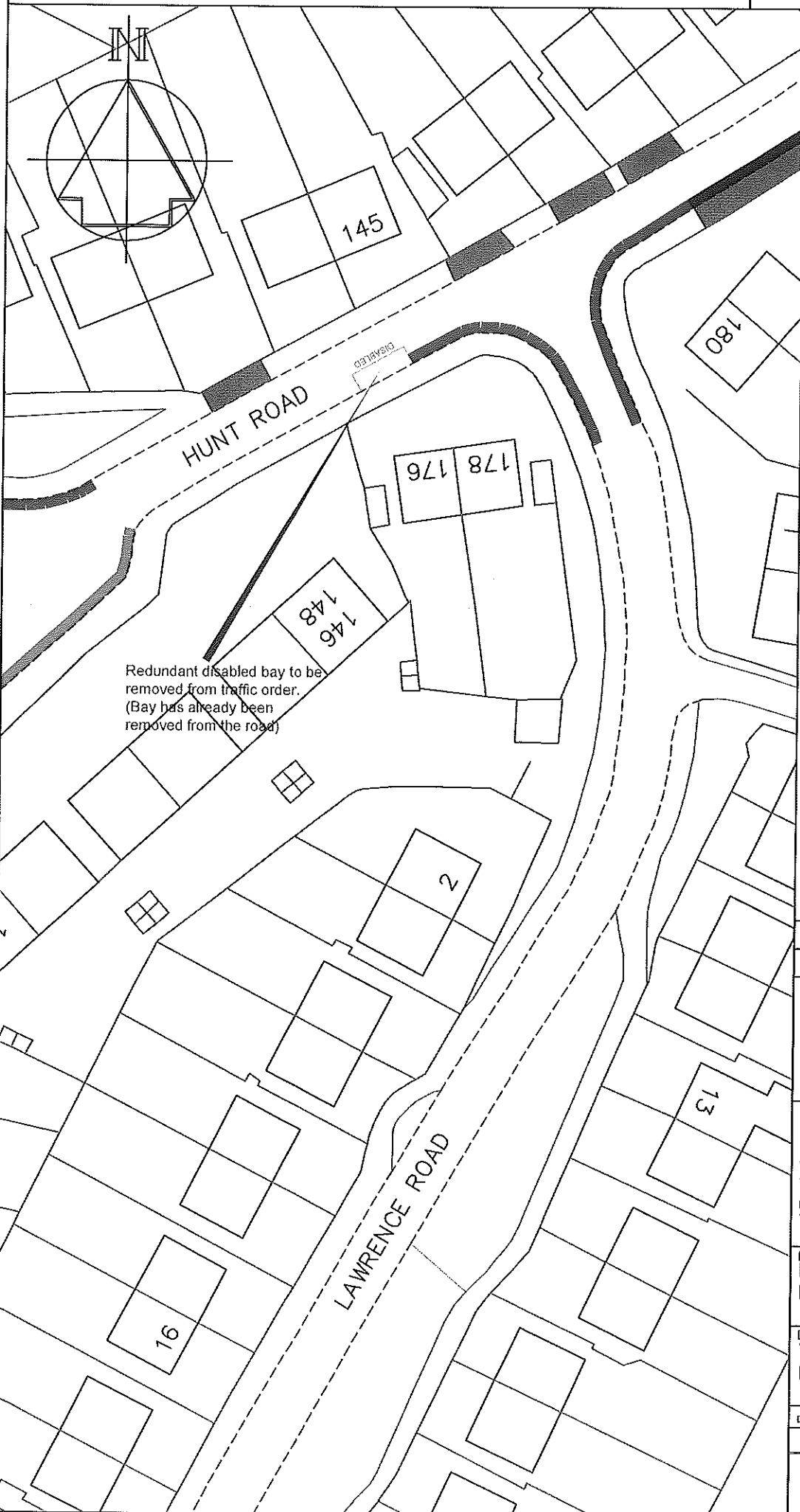
Location reference	Phase 8 - 45
Town	Tonbridge
Ward	Higham
Road / Area	Martin Hardie Way
File Ref	OSP-30-36
Requested by	Local resident and Cllr Edmonston-Lowe
Plan reference:	DD/577/45

**Summary**

Updating single yellow lines to double yellow lines and new time restrictions at shopping parade.

**Issue**

Residents have reported that parking on the single yellow lines causes obstruction and time limits on parking would assist parking turn-over for the local shops.



Key

- Existing 'No waiting at any time' (double yellow lines)
- Existing bus stop clearway
- Existing access protection marking (white line)
- Disabled bay to be deleted from traffic order (already removed on-street)

Revision	Date

**TONBRIDGE & MALLING**  
BOROUGH COUNCIL

STREETSCENE,  
LEISURE & TECHNICAL  
SERVICES

Transportation Team  
Gibson Building  
Gibson Drive  
Kings Hill  
West Malling  
Kent ME19 4LZ  
Tel: 01732 844522 Fax: 01732 876317

Project Title  
**Local Parking Plan - Phase 8**  
Informal consultation

Drawing Title  
**Tonbridge**  
**Hunt Road**

Drawn **ACB** Checked **AY** Date **8/2015**

Scale **1 : 500 @ A4**

Drawing No. **DD/577/44** Rev



**Parking Plan – Phase 8 – Location Summary**

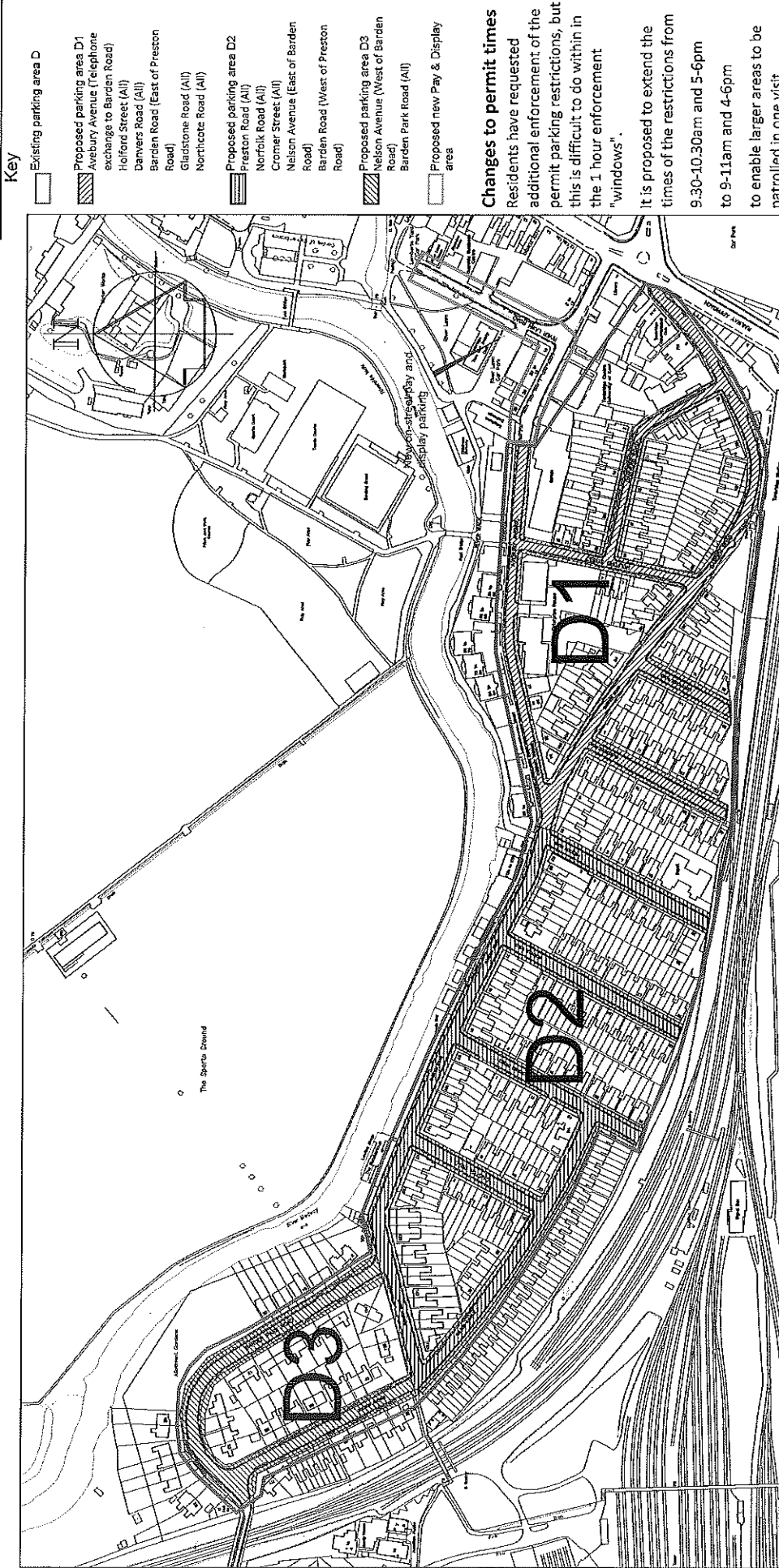
Location reference	Phase 8 - 46
Town	Tonbridge
Ward	Judd
Road / Area	Area D permit re-zoning and changes to Pay & Display parking
File Ref	OSP-30-36
Requested by	Local residents
Plan reference:	DD/577/46

**Summary**

Subdivision of permit area D, extension of enforcement times and relocation of Pay & Display bays.

**Issue**

Local residents have reported increasing parking pressures at the eastern end of the current Area D.



**Changes to permit areas**

The existing parking permit area D is affected by its proximity to the town centre and the station. There is far more parking pressure at the station end of the area than at the western end, mainly associated with visitors to the area, but also the age and style of properties and the lack of off-street parking.

There are also issues with permit holders from the western end of the area parking close to the station as convenient parking when shopping or commuting.

The proposal is to subdivide the existing Area D permit area into 3 separate permit areas (D1, D2 & D3).

Resident permit holders within D1 could park within D1, D2 and D3

Resident permit holders within D2 could park within D2 and D3, but not D1

Resident permit holders within D3 could park within D3, but not within D1 or D2.

**Changes to pay and display areas**

The existing pay and display parking in Holford Street and Danvers Road is underused and there is a strong demand from residents for these areas to be resident parking only.

There is also a strong demand for more managed short-stay parking close to the High Street, so we are proposing to relocate the pay and display parking machine from Holford Street and Danvers Road to the existing and new parking places River Lawn Road and the area outside the shops and restaurants on Avebury Avenue.

The existing pay and display parking on Avebury Avenue (to the west of the Telephone Exchange) will be retained.

**Changes to permit times**

Residents have requested additional enforcement of the permit parking restrictions, but this is difficult to do within the 1 hour enforcement "windows".

It is proposed to extend the times of the restrictions from 9.30-10.30am and 5-6pm to 9-11am and 4-6pm to enable larger areas to be patrolled in one visit.

**Key**

- Existing parking area D
- Proposed parking area D1  
Avebury Avenue (Telephone exchange to Barden Road)  
Holford Street (All)  
Danvers Road (All)  
Barden Road (East of Preston Road)  
Gladstone Road (All)  
Northcote Road (All)
- Proposed parking area D2  
Preston Road (All)  
Norfolk Road (All)  
Cromer Street (All)  
Nelson Avenue (East of Barden Road)  
Barden Road (West of Preston Road)
- Proposed parking area D3  
Nelson Avenue (West of Barden Road)  
Barden Park Road (All)
- Proposed new Pay & Display area

**STREETSCENE, LEISURE & TECHNICAL SERVICES**

**Transportation Team**  
Olson Building  
Kings Hill  
West Malling  
Kent ME19 4LZ  
Tel: 01723 844522 Fax: 01723 876317

**Project Title**  
Local Parking Plan - Phase 8  
Informal consultation

**Drawing Title**  
Tonbridge  
Area D - Changes to parking area codes and Pay & Display areas

Drawn	Checked	Date
ACS	AY	8/2015
Scale 1 : 2500 @ A3		
Drawing No.	Rev	
DD/57746		

**Parking Plan – Phase 8 – Location Summary**

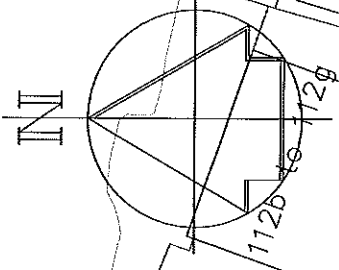
Location reference	Phase 8 - 47
Town	Tonbridge
Ward	Judd
Road / Area	Avebury Avenue (western end)
File Ref	OSP-30-36
Requested by	Local residents
Plan reference:	DD/577/47

**Summary**

Changing existing double yellow lines to new parking places.





**Issue**

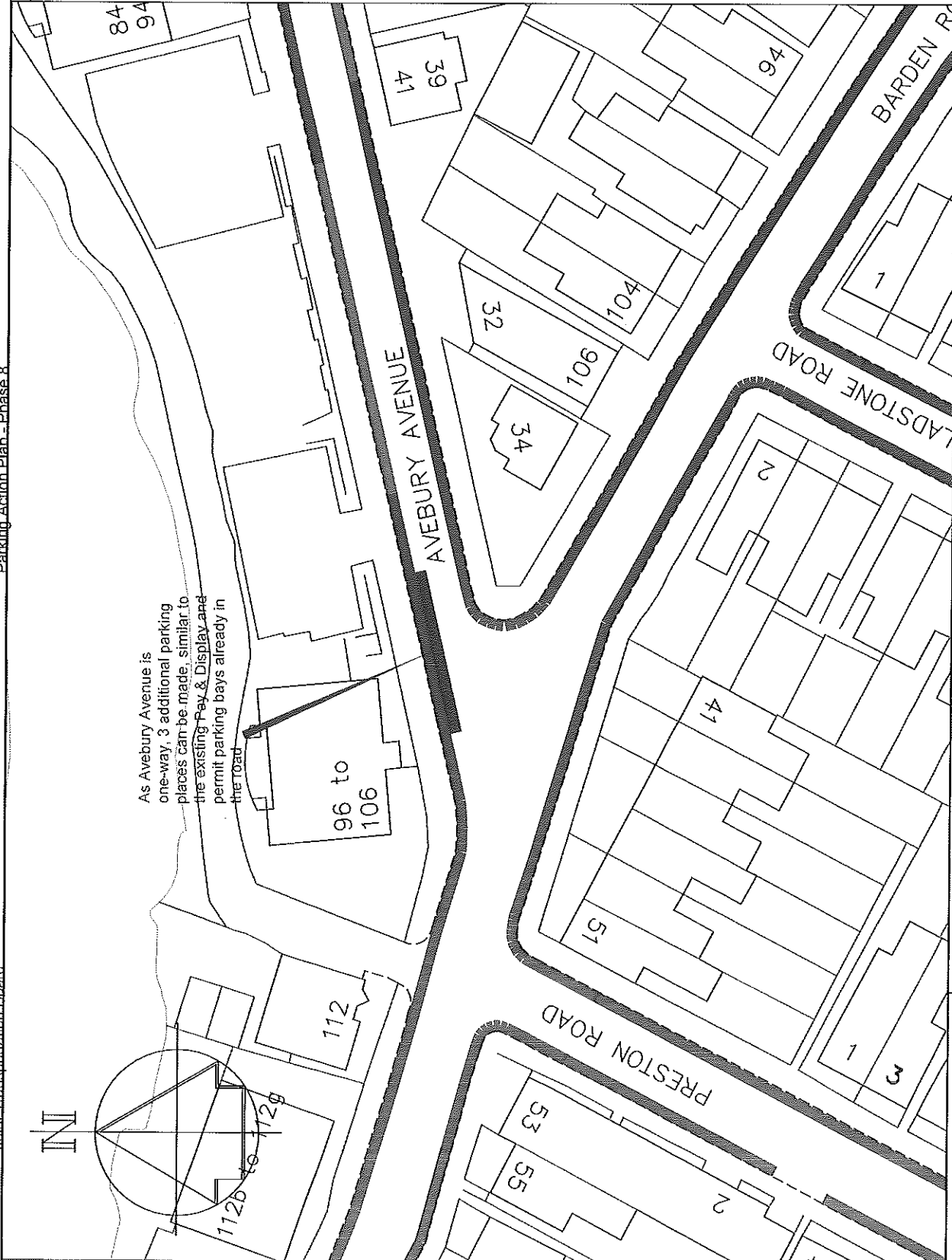
Due to the one-way nature of Avebury Avenue, some additional parking can be created, and residents have reported an increase in parking demand.



As Avebury Avenue is one-way, 3 additional parking places can be made, similar to the existing 'Pay & Display' and permit parking bays already in the road

**Key**

-  Existing 'No waiting at any time' (double yellow lines)
-  Existing 'Pay & Display, Mon-Sat, 8am-6pm and Area D permits' (parking bay)
-  Existing 'Permit holders only, Mon-Sat, 9.30-10.30am and 5-6pm Area D' (permit parking bay)
-  Proposed 'Pay & Display, Mon-Sat, 8am-6pm and Area D permits' (parking bay)




Drawn	ACB	Checked	AY	Date	8/2015
Scale	1 : 500 @ A4		Rev		
Drawing No.	DD/577/47				

**Project Title**  
Local Parking Plan - Phase 8  
Informal consultation

**Drawing Title**  
Tonbridge  
Avebury Avenue (western end)

**Transportation Team**  
Gibson Building  
Gibson Drive  
Kings Hill  
West Malling  
Kent ME19 4LZ  
Tel: 01752 844522 Fax: 01752 876317

**STREETSCENE, LEISURE & TECHNICAL SERVICES**



**Parking Plan – Phase 8 – Location Summary**

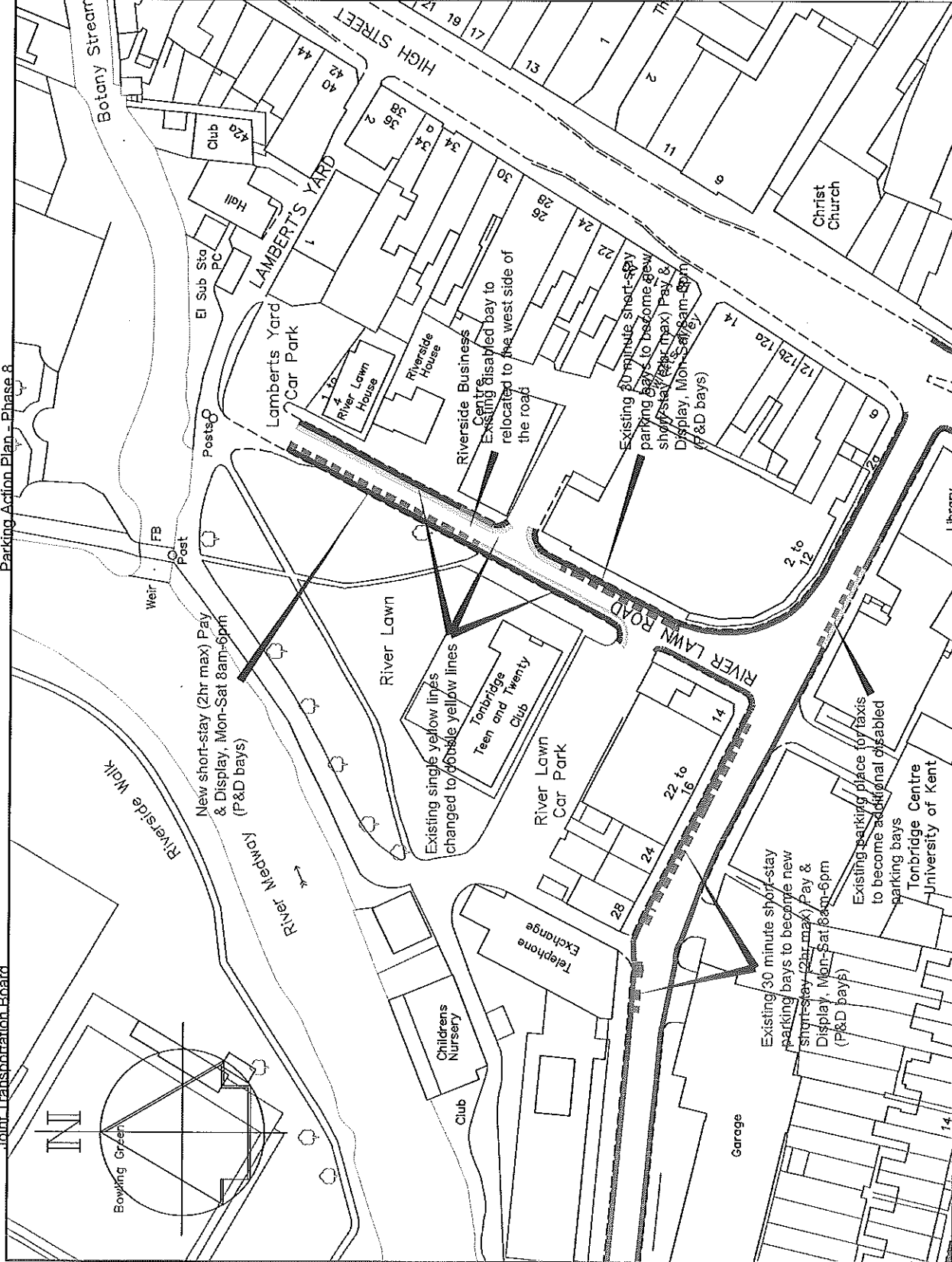
Location reference	Phase 8 - 48
Town	Tonbridge
Ward	Judd
Road / Area	Avebury Avenue and River Lawn Road
File Ref	OSP-30-36
Requested by	Parking Team
Plan reference:	DD/577/48

**Summary**

Creation of new Pay & Display spaces and changing existing short-stay parking to Pay & Display.

**Issue**

The existing short-stay parking is abused. Introducing P&D parking would assist enforcement. We have also identified some additional parking that would assist relieve parking pressure in the area.



**Key**

- Existing 'No waiting at any time' (double yellow lines)
- Existing 'No waiting, 7am-7pm' (single yellow line)
- Existing 'Limited waiting, Mon-Sat, 7am-7pm, 30min no return within 30min' (short-stay parking bay)
- Proposed 'Pay & Display, Mon-Sat, 8am-6pm, 2hr max stay, no return 2 hours' (Pay & Display parking)
- Proposed 'No waiting at any time' (double yellow lines)
- Existing 'Limited waiting, 7am-7pm, 30min no return within 30min' (short-stay parking bay)
- Existing disabled parking bay
- Proposed disabled parking bay
- Existing parking place for taxis
- Existing 'Pay & Display, Mon-Sat, 8am-6pm, 3hr max stay, no return 3 hours' (Pay & Display parking)

Drawn	ACB	Checked	AY	Date	8/2015
Scale	1 : 1000 @ A4				
Drawing No.	DD/577148		Rev		

**Project Title**  
 Local Parking Plan - Phase 8  
 Informal consultation

**Drawing Title**  
 Tonbridge  
 Avebury Avenue &  
 River Lawn Road

**Transportation Team**  
 Gibson Building  
 Gibson Drive  
 Kings Hill  
 West Malling  
 Kent ME19 4LZ  
 Tel: 01732 844522 Fax: 01732 876317

**STREETSCENE, LEISURE & TECHNICAL SERVICES**

28 September 2015

96 of 144

**Parking Plan – Phase 8 – Location Summary**

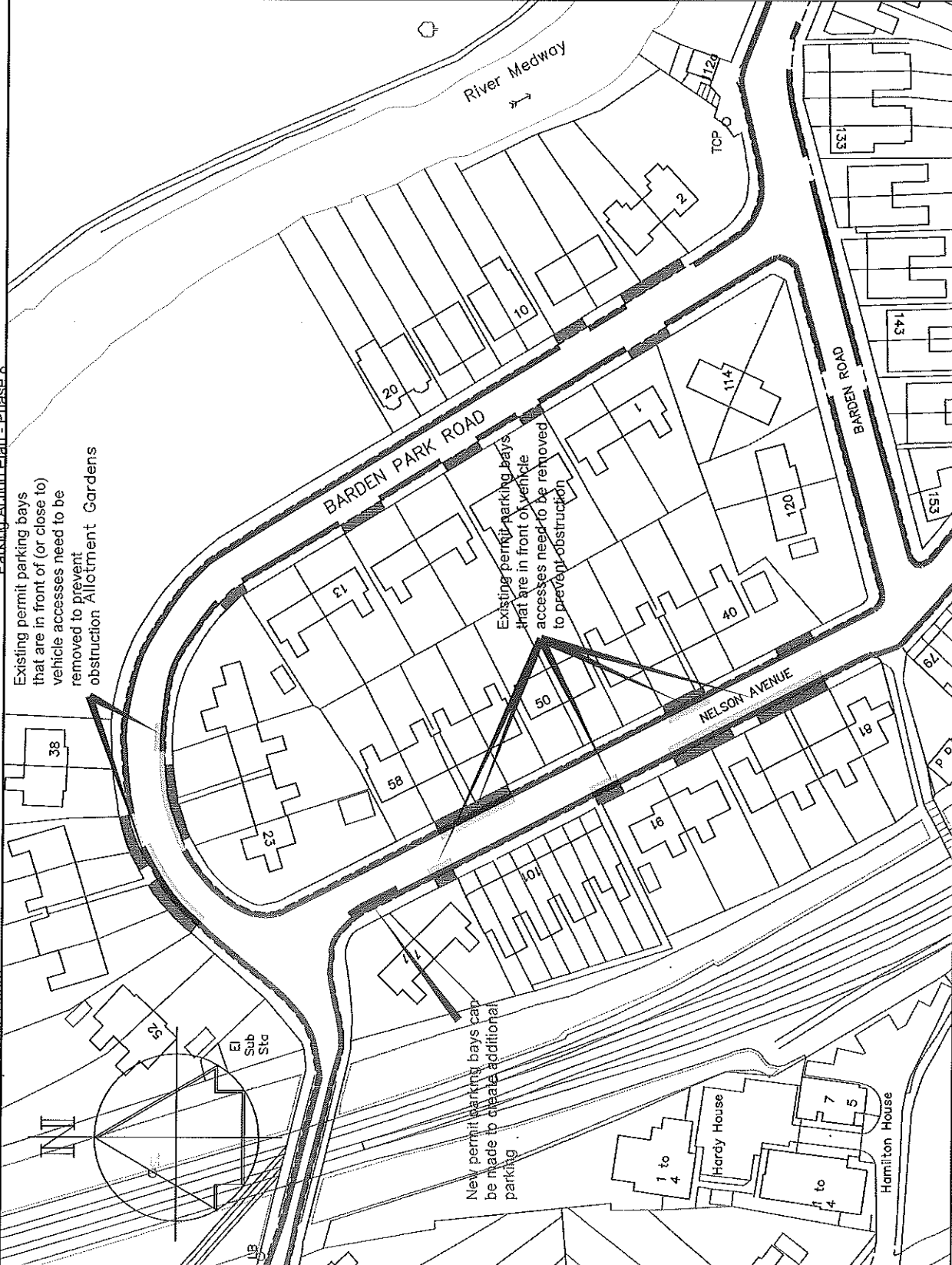
Location reference	Phase 8 - 49
Town	Tonbridge
Ward	Judd
Road / Area	Barden Park Road and Nelson Avenue
File Ref	OSP-30-36
Requested by	Local residents
Plan reference:	DD/577/49

**Summary**

Changes to parking bays and new double yellow lines.

**Issue**

Existing parking bays require adjustments as a number are in front of vehicle accesses. We have also indentified an area where additional parking can be created.








Existing permit parking bays that are in front of (or close to) vehicle accesses need to be removed to prevent obstruction  
 Allotment Gardens

Existing permit parking bays that are in front of vehicle accesses need to be removed to prevent obstruction

New permit parking bays can be made to create additional parking

**Key**

-  Existing 'No waiting at any time' (double yellow lines)
-  Existing Access Protection marking (white line)
-  Existing 'Permit holders only, Mon-Sat, 9.30-10.30am and 5-6pm Area D' (permit parking bay)
-  Proposed 'Permit holders only, Mon-Sat, 9.30-10.30am and 5-6pm Area D' (permit parking bay)
-  Proposed 'No waiting at any time' (double yellow lines)


Drawn	ACB	Checked	AY	Date	8/2015
Scale	1 : 1000 @ A4			Drawing No.	DD/577/49
					Rev

Project Title  
**Local Parking Plan - Phase 8**  
 Informal consultation

Drawing Title  
**Tonbridge**  
**Barden Park Road and**  
**Nelson Avenue**

Transportation Team  
 Gibson Building  
 Gibson Drive  
 Kings Hill  
 West Malling  
 Kent ME19 4LZ  
 Tel: 01732 844522 Fax: 01732 876317

STREETSCENE,  
 LEISURE &  
 TECHNICAL SERVICES





**Parking Plan – Phase 8 – Location Summary**


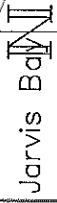
Location reference	Phase 8 - 50
Town	Tonbridge
Ward	Judd
Road / Area	Barden Road - near Norfolk Road (changes due to redevelopment)
File Ref	OSP-30-36
Requested by	Developer
Plan reference:	DD/577/50

**Summary**

Changes to parking bays and double yellow lines.






**Issue**

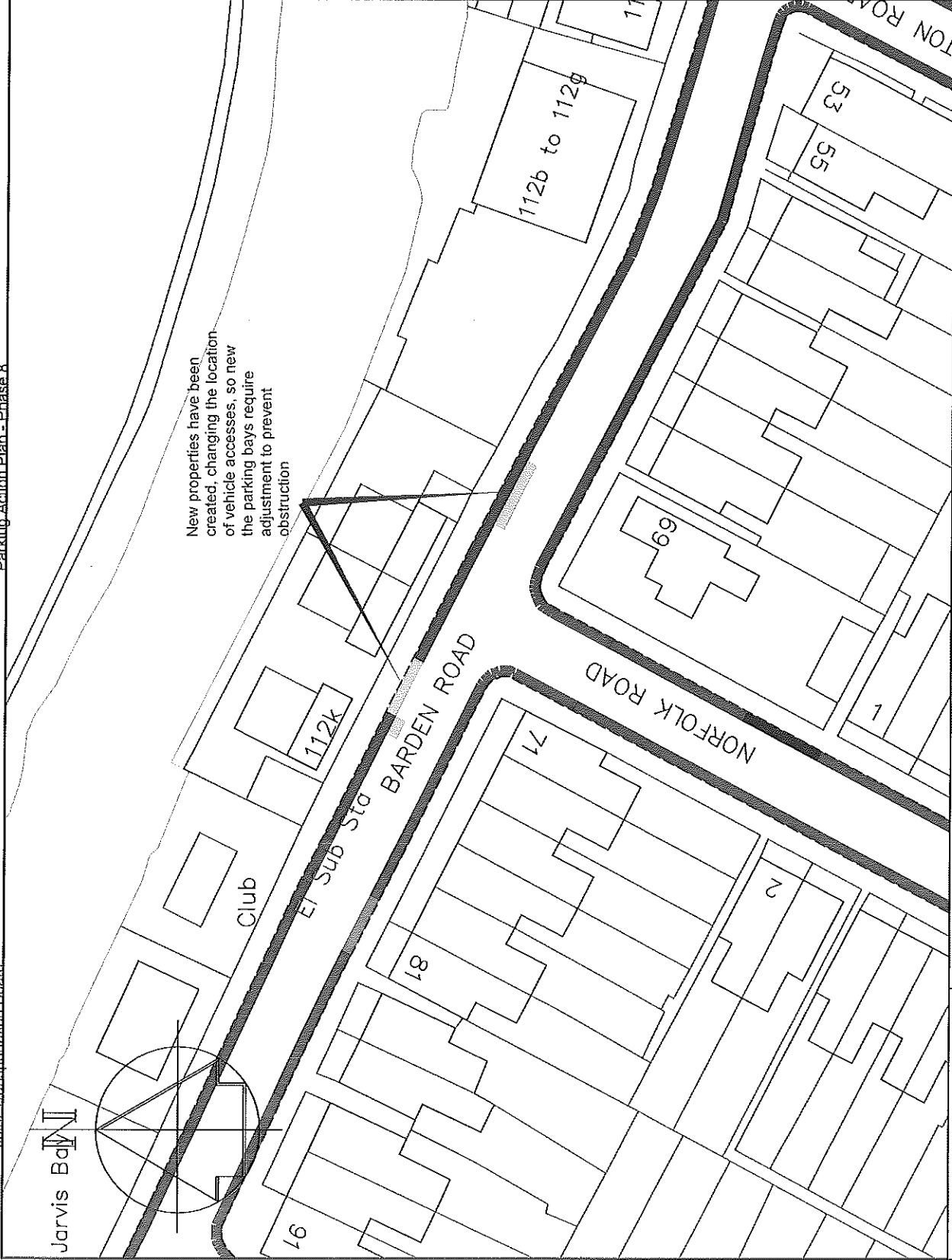
Nearby property redevelopment and the associated vehicle accesses has meant changes to the existing parking bay arrangements.




New properties have been created, changing the location of vehicle accesses, so new the parking bays require adjustment to prevent obstruction

**Key**

-  Existing 'No waiting at any time' (double yellow lines)
-  Existing disabled parking bay
-  Proposed 'No waiting at any time' (double yellow lines)
-  Existing 'Permit holders only, Mon-Sat, 9.30-10.30am and 5-6pm Area D' (permit parking bay)
-  Existing Access Protection marking (white line)



 <p>STREETSCENE, LEISURE &amp; TECHNICAL SERVICES</p>	<p>Transportation Team Gibson Building Gibson Drive Kings Hill West Malling Kent ME19 4LZ Tel: 01732 844522 Fax: 01732 876317</p>	<p>Project Title <b>Local Parking Plan - Phase 8 Informal consultation</b></p>	<p>Drawing Title <b>Tonbridge Barden Road (near Norfolk Road)</b></p>	<p>Drawn <b>ACB</b></p>	<p>Checked <b>AY</b></p>	<p>Date <b>8/2015</b></p>
	<p>Scale <b>1 : 500 @ A4</b></p>			<p>Drawing No. <b>DD/577/50</b></p>	<p>Rev</p>	